
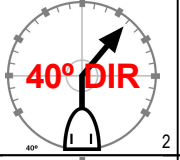
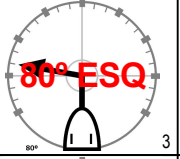
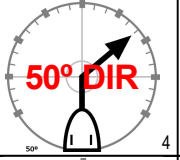
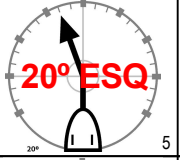
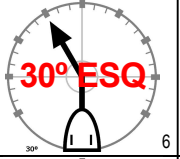


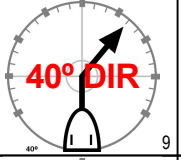
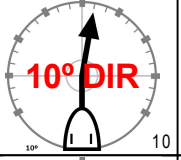
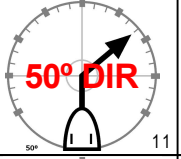
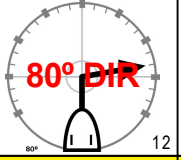




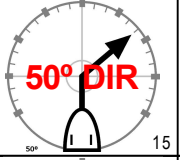
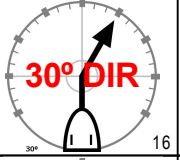
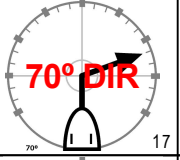


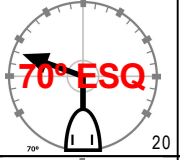
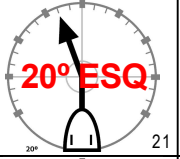

9º RALLY NÁUTICO DA BAHIA - 2017

DIST. (mn)	GUINADA	VEL	TEMPO	Waypoint	Trc
LARGADA Nº 01 - 10:01:00					
INTERVALO DE LARGADA 00:01:00					
ZERE SEU CRONÔMETRO EXATAMENTE NO SEU HORÁRIO DE LARGADA.					
0.000 0.000		D 15 Min	0:00:00.00 0:00:00	A01 S 12° 58.480´ W 038° 31.200´	1
2.933 0.000		V 18 nós	0:15:00.00 0:15:00	A02 S 12° 55.580´ W 038° 31.650´	2
2.284 0.000		V 20 nós	0:22:36.80 0:22:37	A03 S 12° 53.680´ W 038° 30.350´	3
6.981 0.000		V 16 nós	0:43:33.38 0:43:33	A04 S 12° 48.780´ W 038° 35.450´	4
1.070 0.000		V 17 nós	0:47:34.13 0:47:34	A05 S 12° 47.710´ W 038° 35.470´	5
2.094 0.000		V 16 nós	0:54:57.56 0:54:58	A06 S 12° 45.800´ W 038° 36.350´	6
0.731 0.000		V 16 nós	0:57:42.03 0:57:42	A07 S 12° 45.420´ W 038° 36.990´	7

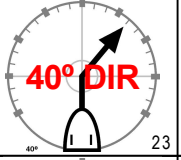
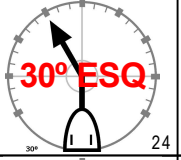
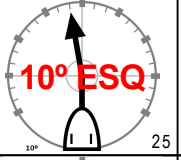
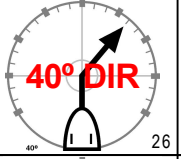
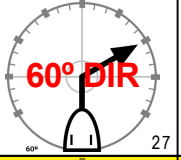

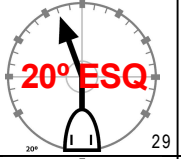

9º RALLY NÁUTICO DA BAHIA - 2017

DIST. (mn)	GUINADA	VEL	TEMPO	Waypoint	Trc
0.352 0.000		V 20 nós	0:59:01.23 0:59:01	A08 S 12° 45.400´ W 038° 37.350´	8
0.544 0.000		V 19 nós	1:00:39.15 1:00:39	A09 S 12° 45.180´ W 038° 37.860´	9
0.610 0.000		V 20 nós	1:02:34.72 1:02:35	A10 S 12° 44.640´ W 038° 38.150´	10
0.923 0.000		V 16 nós	1:05:20.86 1:05:21	A11 S 12° 43.750´ W 038° 38.400´	11
0.223 0.000		V 16 nós	1:06:11.03 1:06:11	A12 S 12° 43.560´ W 038° 38.280´	12
0.165 0.000		D 120 Min	1:06:48.15 1:06:48	A13 S 12° 43.620´ W 038° 38.122´	13
PROCURE UM LOCAL PRA FUNDEAR ENTRE OS WAYPOINTS "A13" e "A14".					
AGUARDE SEU TEMPO DE RELARGADA					
0.154 0.000		V 15 nós	3:06:48.15 3:06:48	A14 S 12° 43.660´ W 038° 37.970´	14



9º RALLY NÁUTICO DA BAHIA - 2017

DIST. (mn)	GUINADA	VEL	TEMPO	Waypoint	Trc
0.273 0.000		V 17 nós	3:07:53.67 3:07:54	A15 S 12° 43.730' W 038° 37.700'	15
0.463 0.000		V 17 nós	3:09:31.71 3:09:32	A16 S 12° 44.150' W 038° 37.500'	16
0.785 0.000		V 14 nós	3:12:17.94 3:12:18	A17 S 12° 44.934' W 038° 37.548'	17
0.156 0.000		V 15 nós	3:12:58.05 3:12:58	A18 S 12° 44.984' W 038° 37.699'	18
0.108 0.000		D 20 Seg	3:13:23.97 3:13:24	A19 S 12° 45.080' W 038° 37.750'	19
0.080 0.000		V 15 nós	3:13:43.97 3:13:44	A20 S 12° 45.160' W 038° 37.750'	20
0.421 0.000		V 14 nós	3:15:25.01 3:15:25	A21 S 12° 45.340' W 038° 37.360'	21
0.412 0.000		V 15 nós	3:17:10.95 3:17:11	A22 S 12° 45.380' W 038° 36.940'	22

9º RALLY NÁUTICO DA BAHIA - 2017

DIST. (mn)	GUINADA	VEL	TEMPO	Waypoint	Trc
0.662 0.000		V 14 nós	3:19:49.83 3:19:50	A23 S 12° 45.690' W 038° 36.340'	23
4.002 0.000		V 13 nós	3:36:58.91 3:36:59	A24 S 12° 49.315' W 038° 34.602'	24
1.910 0.000		V 14 nós	3:45:47.83 3:45:48	A25 S 12° 50.480' W 038° 33.050'	25
2.235 0.000		V 14 nós	3:55:22.54 3:55:23	A26 S 12° 51.420' W 038° 30.970'	26
2.414 0.000		V 15 nós	4:05:43.28 4:05:43	A27 S 12° 53.680' W 038° 30.100'	27
2.380 0.000		D 15 Min	4:15:14.48 4:15:14	A28 S 12° 55.650' W 038° 31.470'	28
2.435 0.000		V 14 nós	4:30:14.48 4:30:14	A29 S 12° 57.910' W 038° 32.400'	29
2.301 0.000		V 13 nós	4:40:06.16 4:40:06	A30 S 13° 00.210' W 038° 32.340'	30

9º RALLY NÁUTICO DA BAHIA - 2017

DIST. (mn)	GUINADA	VEL	TEMPO	Waypoint	Trc
0.167 0.000		D 2 Min	4:40:52.40 4:40:52	A31 S 13° 00.230´ W 038° 32.170´	31
0.344 0.000		N 0 Min	4:42:52.40 4:42:52	A32 S 12° 59.910´ W 038° 32.040´	32

www.totemonline.com.br

NÁUTICO

pag 5 de 5

Planilha gerada pelo programa TotemPlanilha

RallyNAUTICO_Salvador_R05.pla / Chk=001A1562

EC062EBB8873

v7.38